

SURVEY-STRATA PLAN

78291

SHEET 1 OF 1 SHEET

PLAN OF
 LOT 161 ON PLAN 3352
 CERTIFICATE OF TITLE
 Volume: 1291 Folio: 356
 LOCAL GOVERNMENT
 CITY OF SOUTH PERTH
 FIELD RECORD
 143872

NAME OF SCHEME
 28 LOCKHART STREET,
 COMO

ADDRESS OF PARCEL
 28 LOCKHART STREET,
 COMO WA 6152

MANAGEMENT STATEMENT YES NO

SURVEYOR'S CERTIFICATE - Reg 54

I, ARMIN TUKA
 hereby certify that this plan is accurate and is a correct
 representation of the -
 (a) *survey; and
 (b) *calculations from measurements recorded in the
 field records,
 (*delete if inapplicable)
 undertaken for the purposes of this plan and that it complies
 with the relevant written law(s) in relation to which it is lodged.

Armin Tuka
 2018.01.30 12:34:53 +08'00'
 LICENSED SURVEYOR DATE

LODGED

DATE FEE PAID ASSESS No.

EXAMINED

DATE

WESTERN AUSTRALIAN PLANNING COMMISSION
 W.A.P.C. REF: 112-17
 Certificate of Approval of W.A.P.C. under Section 25B(2) of
 Strata Titles Act 1985

Delegated under S.16 P&D Act 2005 DATE

PLAN APPROVED

INSPECTOR OF PLANS AND SURVEYS DATE
 (S.18 Licensed Surveyors Act 1909)

IN ORDER FOR DEALINGS

SUBJECT TO

FOR REGISTRAR OF TITLES DATE

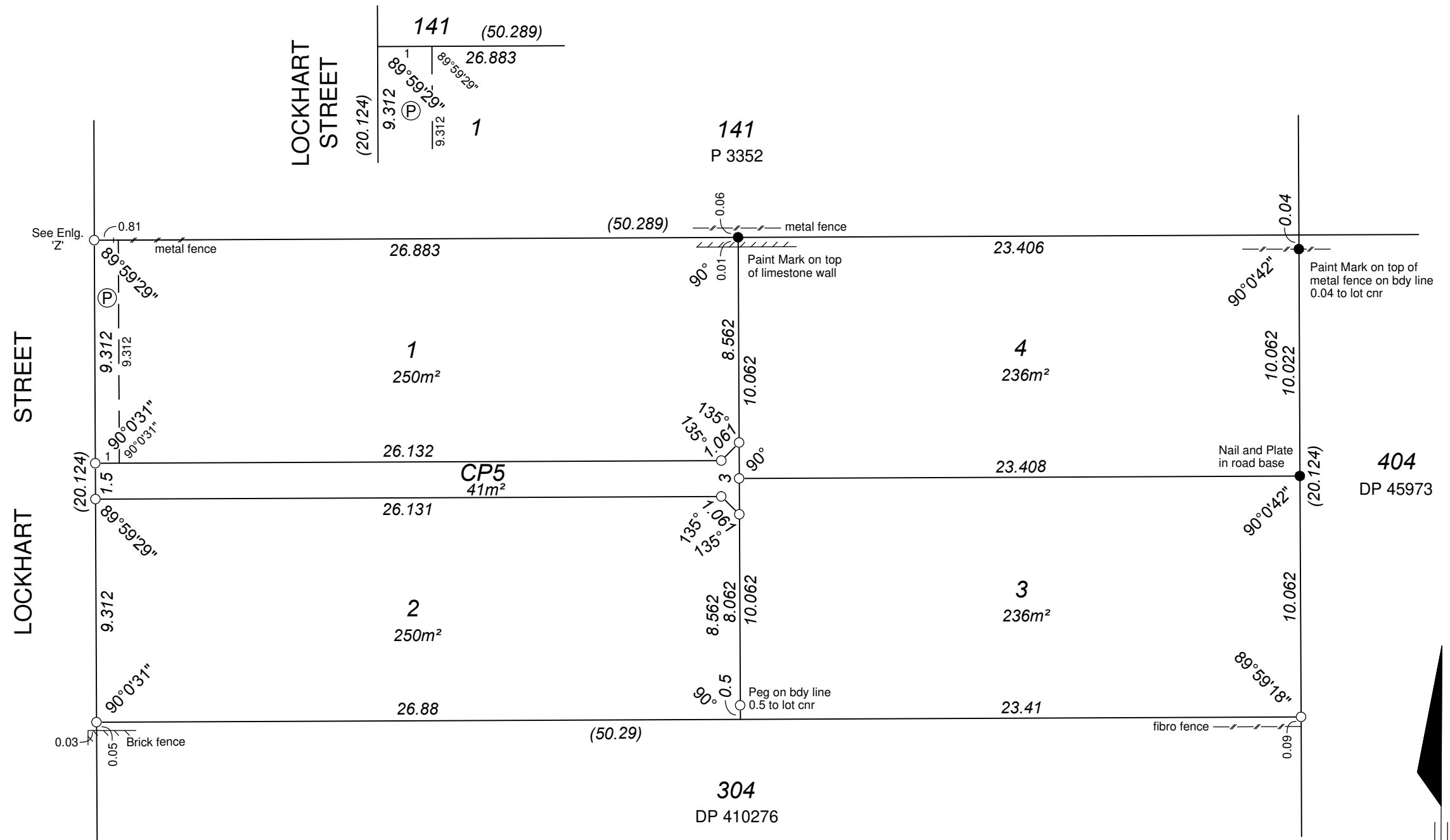
REGISTERED

APPLICATION

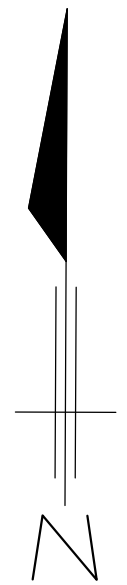
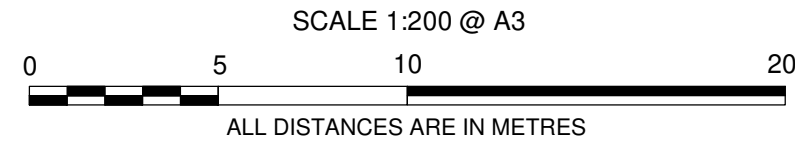
DATE REGISTRAR OF TITLES SEAL



ENLARGEMENT 'Z'
 NOT TO SCALE



THE LAND DIVISION
 PLANNING | SURVEYING | DESIGN
 PO BOX 2444, MALAGA, WA 6090
 T: 9209 3232 F: 9249 2551
 E: INFO@LANDDIVISION.COM.AU
 REF: 17-7327 AK 30-01-2018



HELD BY LANDGATE IN DIGITAL FORMAT ONLY

INTERESTS AND NOTIFICATIONS

SUBJECT	PURPOSE	STATUTORY REFERENCE	ORIGIN	LAND BURDENED	BENEFIT TO	COMMENTS
(P)	EASEMENT (Transmission of Electricity by Underground cable)	SEC 136C of the TLA	THIS PLAN	LOT 1	LOTS 2, 3 AND 4	